

SAVANNAH RIVER
FORT SCREVEN
 TYBEE ISLAND, GA.
 GENERAL MAP

SERIAL NUMBER **174**
CONFIDENTIAL

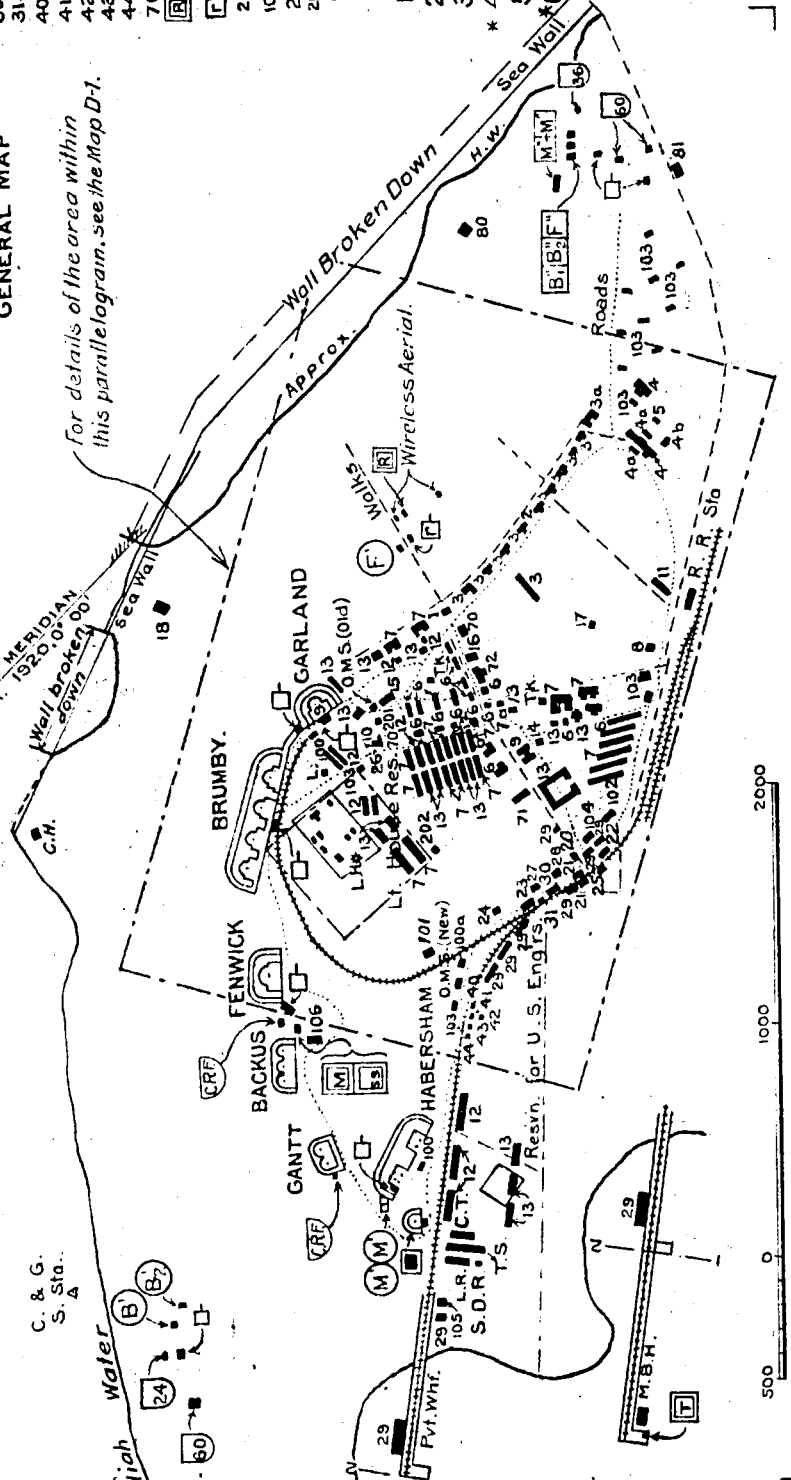
EDITION OF APR. 23, 1915.
 REVISIONS: DEC. 7, 1915; JUNE 9, 1916.
 MAR. 8, 1919; APR. 8, 1921.

LEGEND.

- 1. ADMINISTRATION BLDG.
- 2. COMMANDING OFF. QRS.
- 3. OFFICERS' QUARTERS.
- 3a. BACHELOR OFFICERS QRS.
- 4. HOSPITAL.
- 4a. HOSPITAL WARD.
- 4b. MORGUE.
- 5. HOSPITAL STEWARDS QRS.
- 6. N.C. OFFICERS QRS.
- 7. BARRACKS.
- 7a. BAND QUARTERS.
- 8. GUARD HOUSE.
- 9. POST EXCHANGE.
- 10. ARTILLERY ENGINEERS.
- 11. POST OFFICE.
- 12. MESS HALLS.
- 13. LAVATORIES.
- 14. BAKERY.
- 15. PUMP HOUSE, REFRIG-
 ERATING & ELEC. PLANT.
- 16. FIRE STATION.
- 17. FLAG POLE.
- 18. TARGET BUTTS.
- 100. ARTILLERY OIL HOUSE.
- 100a. OIL HOUSE.
- 71. AMUSEMENT HALL.
- 72. BOWLING ALLEYS.
- 103. COITAGES USED AS MAR-
 RIED ENLISTED MENS QRS.
- 104. MILITIA STOREHOUSE.
- 102. WAGON SHED.
- 104a. STABLE.
- 105. INCINERATOR
- 20. Q.M. CARPENTER SHOP.
- 21. Q.M. STOREHOUSE.
- 22. SUBSISTENCE ST. HO.

- 23. COAL SHED.
- 24. WOOD SAW.
- 25. Q.M. TOOL HOUSE.
- 26. Q.M. EMPLOYEES.
- 27. Q.M. STORE SHED.
- 28. Q.M. BLACKSMITH SHOP.
- 30. ORDNANCE ST. HO.
- 31. ORDNANCE GUN SHED.
- 40. U.S. ENGR. OFFICE.
- 41. ENGR. KITCHEN & MESS.
- 42. ENGR. TOOL HOUSE.
- 43. ENGR. STOREHOUSE.
- 44. ENGR. BLACKSMITH S.
- 70. CHAPEL.
- Wireless Operator.
- Wireless Powerhouse
- 29. Q.M. STOREHOUSE
- 106. SLEEPING QRS.
- 201. SUPT. OFFICE (OLD PD.)
- 202. ARTES. WELL & ELEC. PUMP.
- 80. RADIO COMPASS STATION
- 81. QUARTERS RADIO.
- BATTERIES**
- 1. HABERSHAM 4-12 M.
- 2. FENWICK 1-12 N Dis
- 3. GARLAND 1-12 "
- * 4. BRUMBY
- 5. BACKUS 1-4:7 P.
- * 6. GANTT

For details of the area within
 this parallelogram, see the Map D-1.



EDITION OF DEC 7, 1915;
REVISIONS: JUNE 9, 1916.

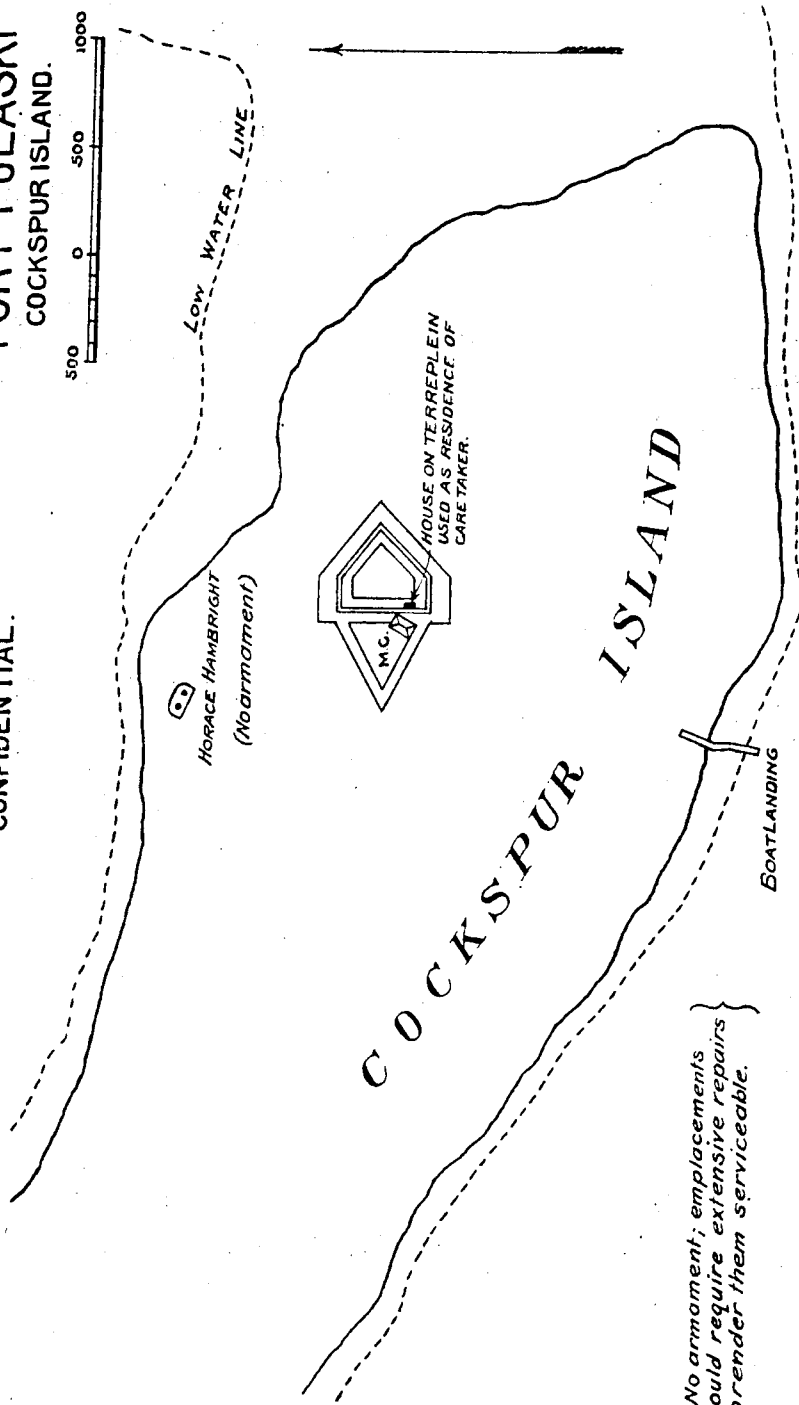

SERIAL NUMBER

124

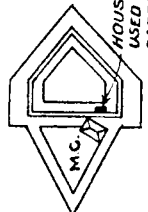
CONFIDENTIAL.

SAVANNAH RIVER
FORT PULASKI
COCKSPUR ISLAND.

BATTERIES.
HAMBRIGHT-2-3" B.P.



HORACE HAMBRIGHT
(No armament)



COCKSPUR ISLAND


BOATLANDING

{ No armament; emplacements
would require extensive repairs
to render them serviceable. }

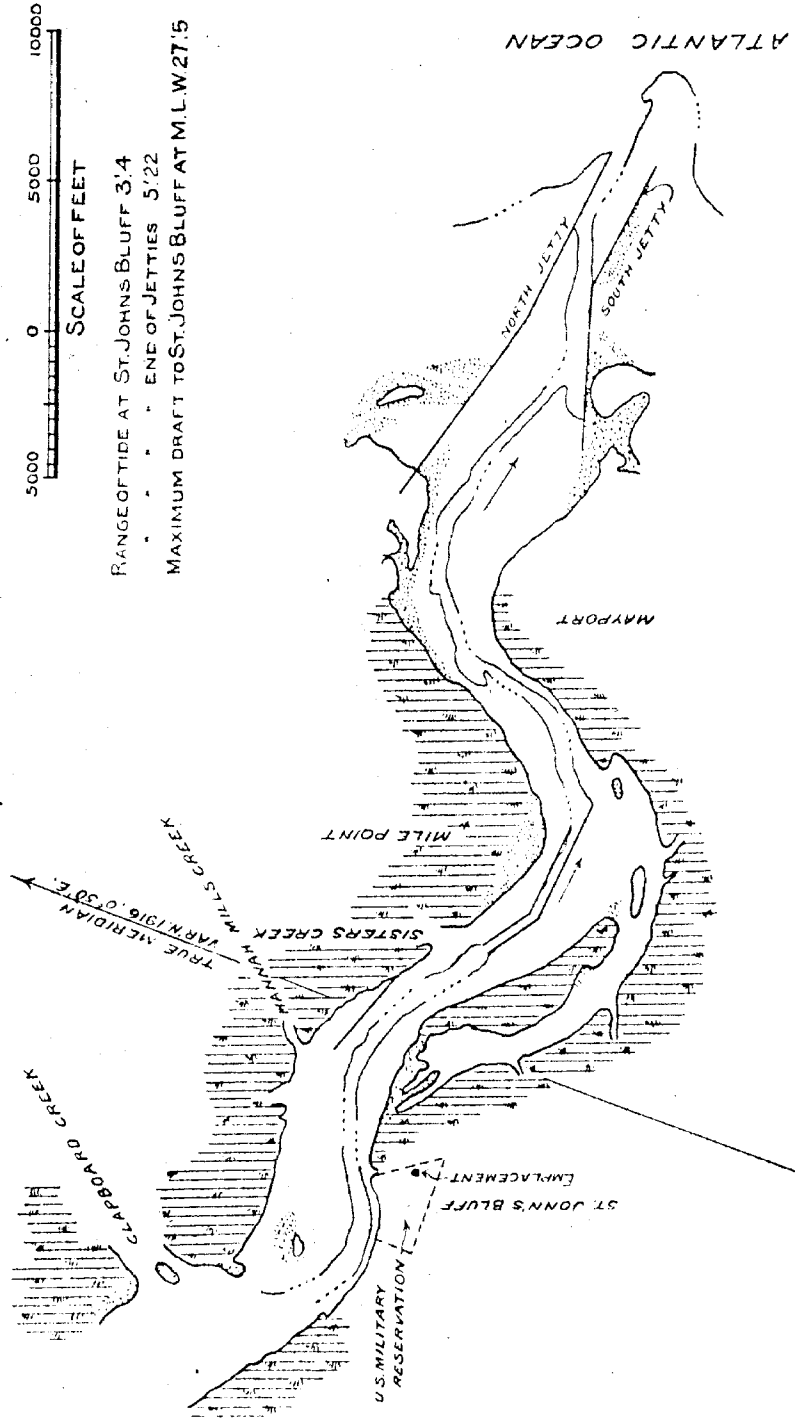
EDITION OF JAN. Y. 2, 1914.
REVISIONS MARCH, 4, 1914.
NOV. 8, 1916.

SERIAL NUMBER **24**
CONFIDENTIAL

ST. JOHNS RIVER FLORIDA.



RANGE OF TIDE AT ST. JOHNS BLUFF 3'4
- - - - - END OF JETTIES 5'22
MAXIMUM DRAFT TO ST. JOHNS BLUFF AT M.L.W 27'5



ATLANTIC OCEAN

ST. JOHNS RIVER, FLA.
ST. JOHNS BLUFF

SERIAL NUMBER **124**
CONFIDENTIAL

EDITION OF JAN. Y. 2, 1914.
REVISIONS MARCH, 4, 1914.
NOV. 8, 1916.

